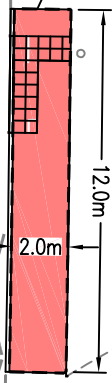




A232 CROYDON ROAD

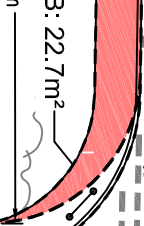
Area A: 24.0m²



Area B: 22.7m²

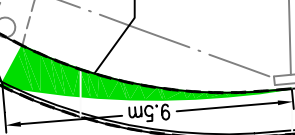
16.0m

1.5m



Area D: 5.1m²

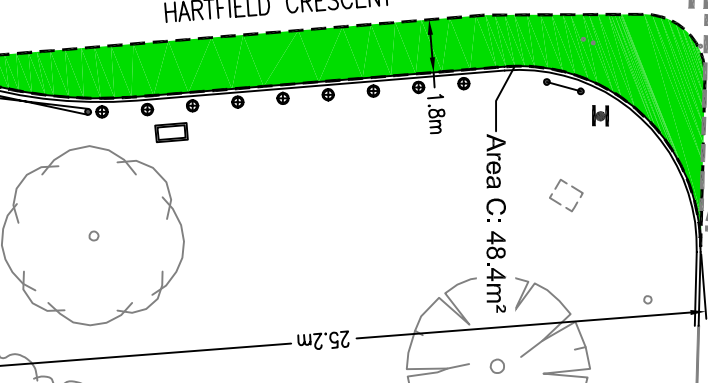
9.5m



Area C: 48.4m²

1.8m

25.2m



HARTFIELD CRESCENT

SLOW

Land Dedication Key:

- Dedication of land from West Wickham Common to Transport for London highway

- approx area 45.2m²

- Dedication of land from West Wickham Common to LB Bromley highway

- approx area 53.5m²



This plan indicates areas of land, currently forming part of West Wickham Common, to be dedicated as public highway.
West Wickham Common is owned and managed by the City of London Corporation



PROJECT
A232 CROYDON ROAD/
HARTFIELD CRESCENT

DRAWING TITLE
LAND DEDICATION

DRAWING NUMBER
S2014_0169-DD-SK-3A

DRAWN BY: M/H
DESIGNED BY: M/C
CHECKED BY: M/C
APPROVED BY: DM
DATE: 13/01/16

PURPOSE
DETAILED
SCALE: 1:250

REVISION
C

REV	DATE	AMENDMENT	DRWN	DES/D	CHK/D	APP/D
C	15/03/16	Area D added	FG	M/C	M/C	DM
B	24/02/16	Minor Amendments	M/H	M/C	M/C	DM
A	05/02/16	Reduced to A4	M/H	M/C	M/C	DM